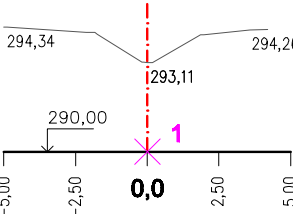
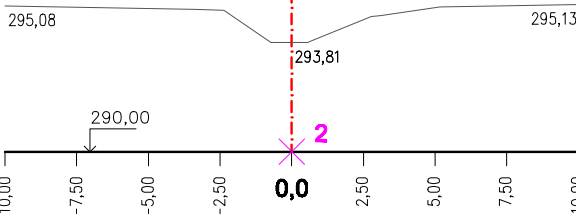


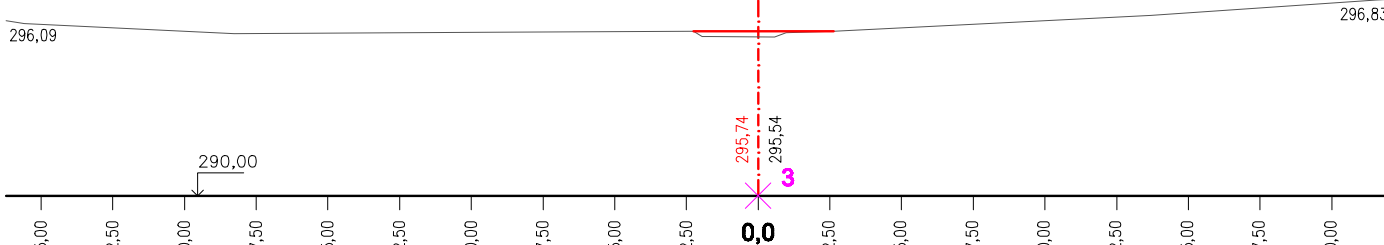
PP1 km 0,0010



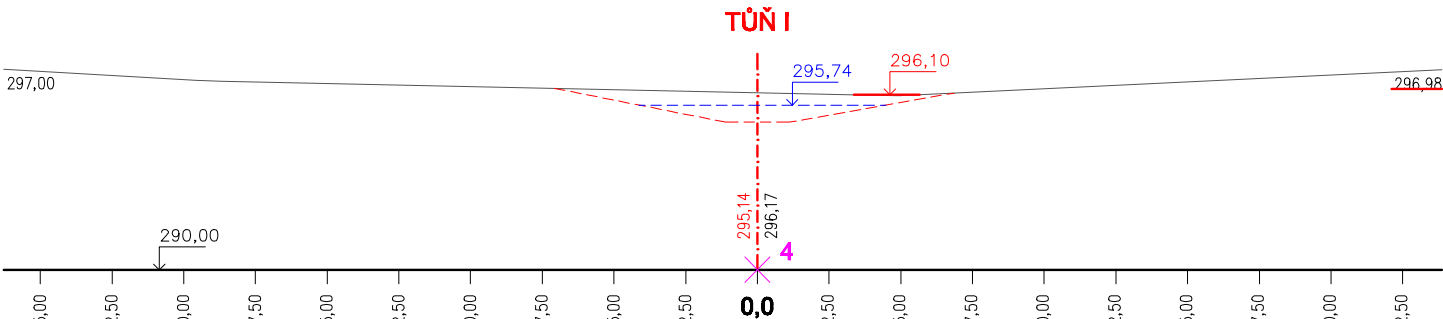
PP2 km 0,0180



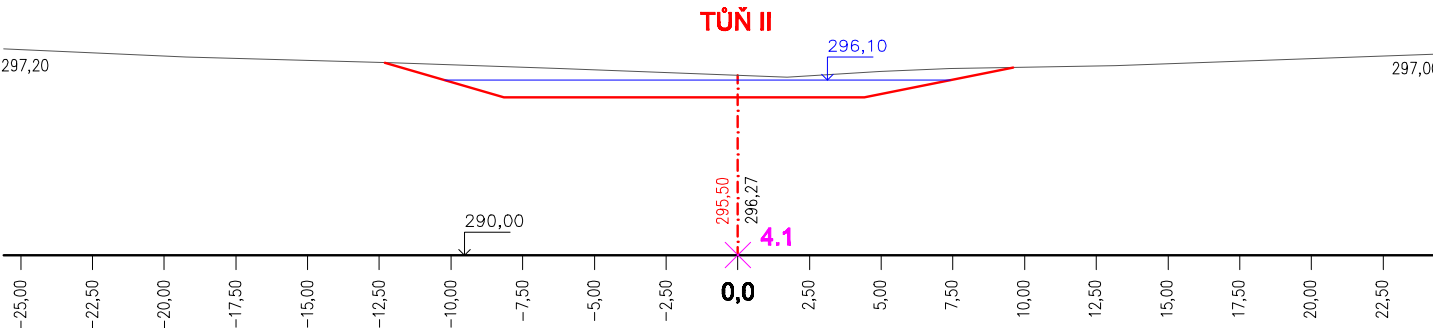
PP3 km 0,0406



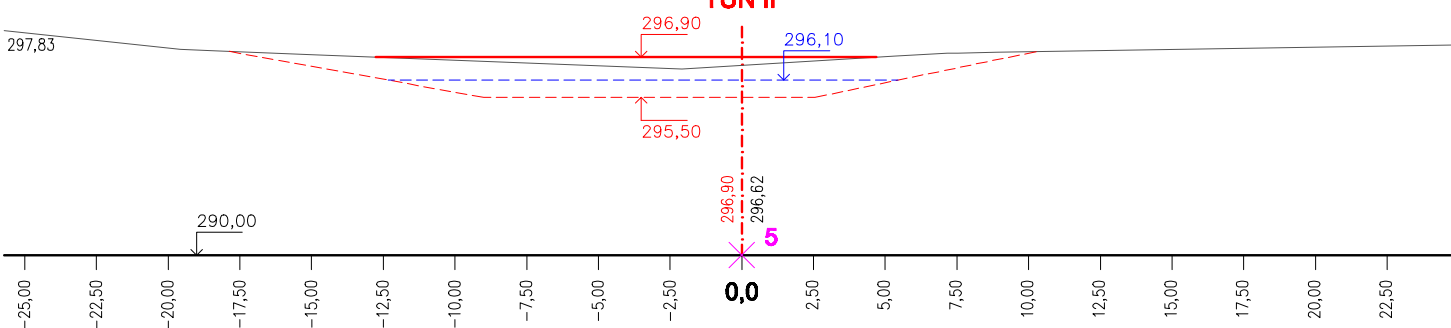
PP4 km 0,0571



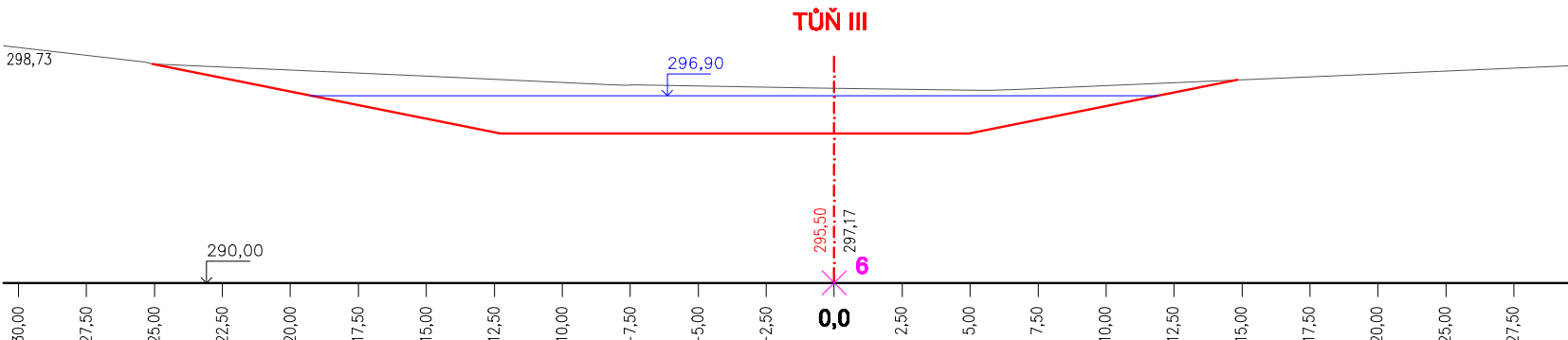
PP4.1 km 0,0641



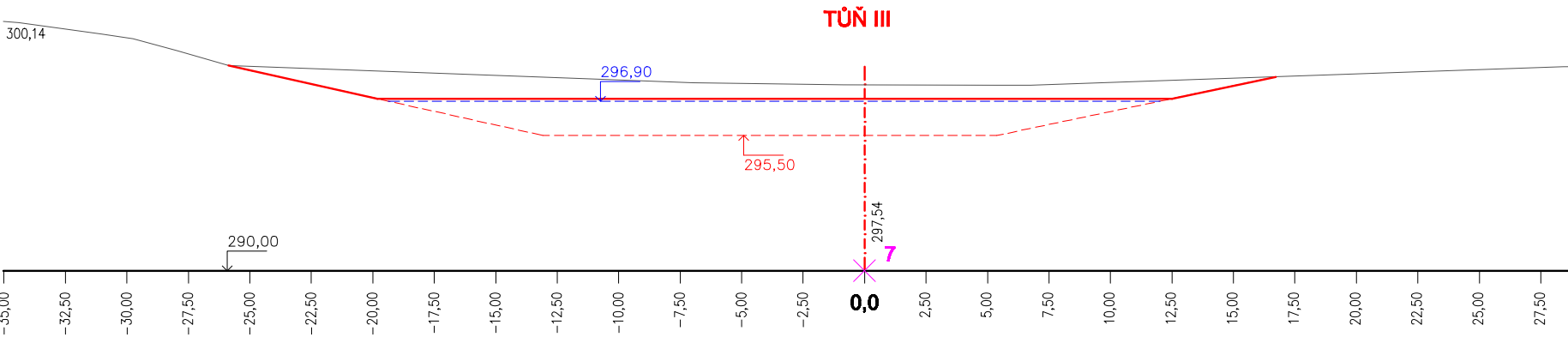
PP5 km 0,0751



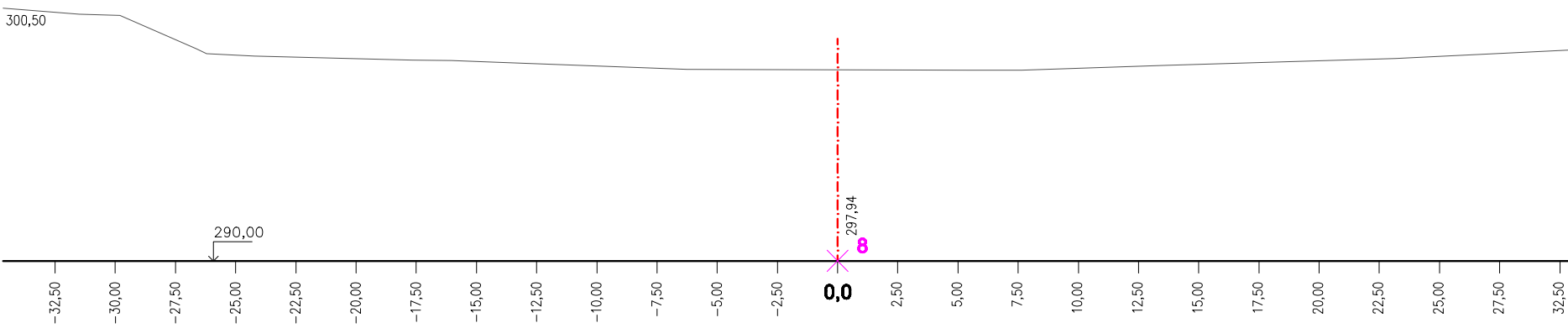
PP6 km 0,0951



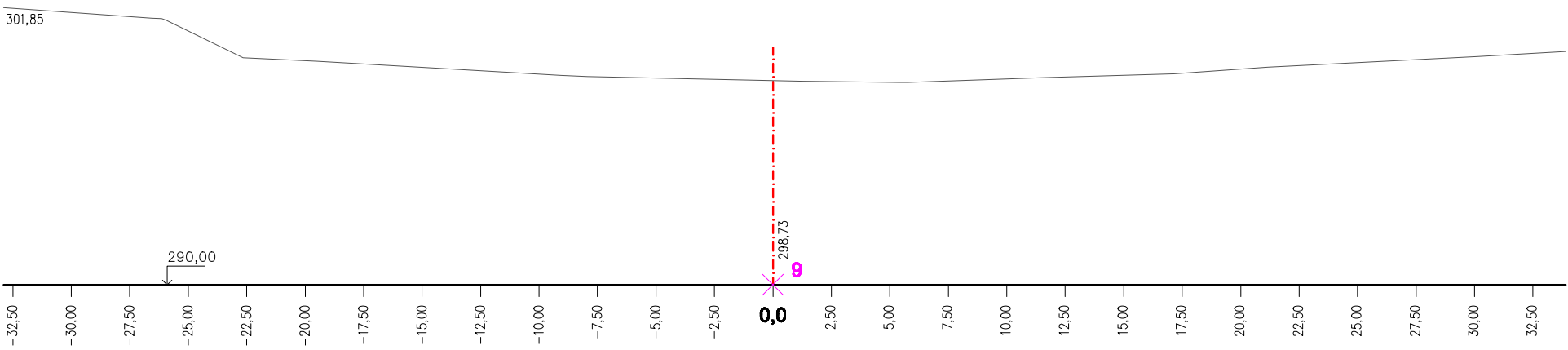
PP7 km 0,1061



PP8 km 0,1156




PP9 km 0,1392



SEZNAM VYTYČOVACÍCH BODŮ

- 1 –540451.2661 –1202570.1998
- 2 –540464.7718 –1202559.8687
- 3 –540476.1188 –1202542.7021
- 4 –540479.6401 –1202526.8640
- 4.1 –540482.2702 –1202520.3769
- 5 –540486.4007 –1202510.1825
- 6 –540493.9178 –1202491.6479
- 7 –540498.0507 –1202481.4538
- 8 –540501.6201 –1202472.6499
- 9 –540510.4496 –1202450.8717

	
Investor: Obec Malá Vrbka, Malá Vrbka 56, 696 73 Hrubá Vrbka	
Akce:	Formát
MOKŘAD 1	Datum
	prosinec 2022
Příloha:	Číslo stavby
	PRACOVNÍ PŘÍČNÉ ŘEZY
Měřítko	
1:250	
Číslo přílohy	
D.1.1.b.2	